

Engebæk-Hoven Å

Vandplanprojekt febr. 2021

Lodret akse : Kote i m DVR90, skala 1:50

Vandret akse : Afstand i m, skala 1:50

Opmåling februar 2021

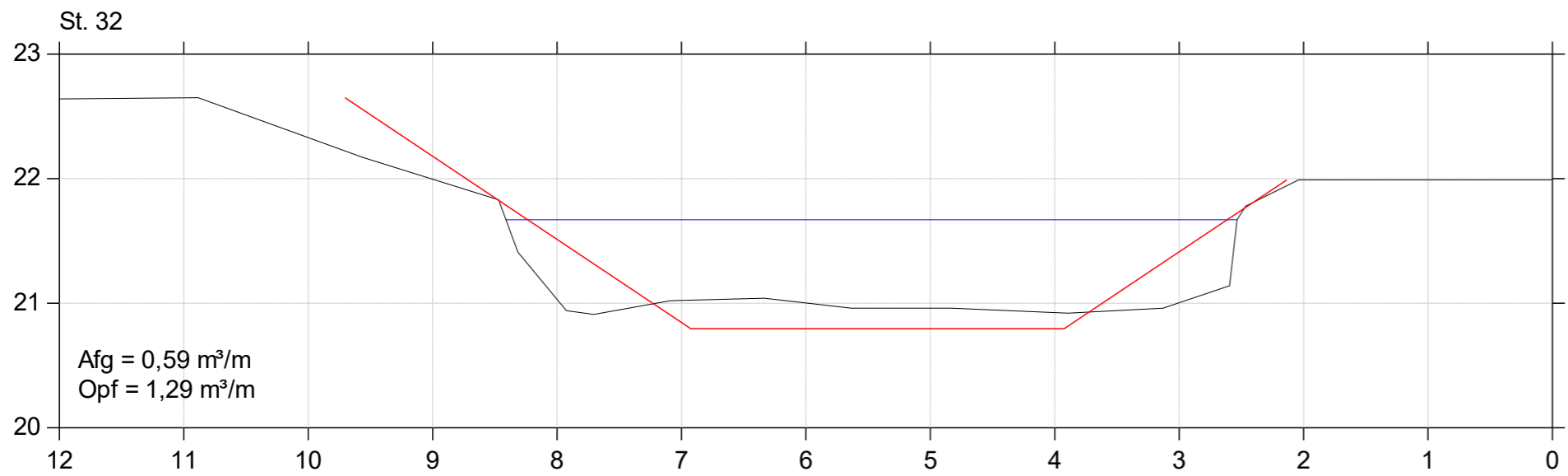
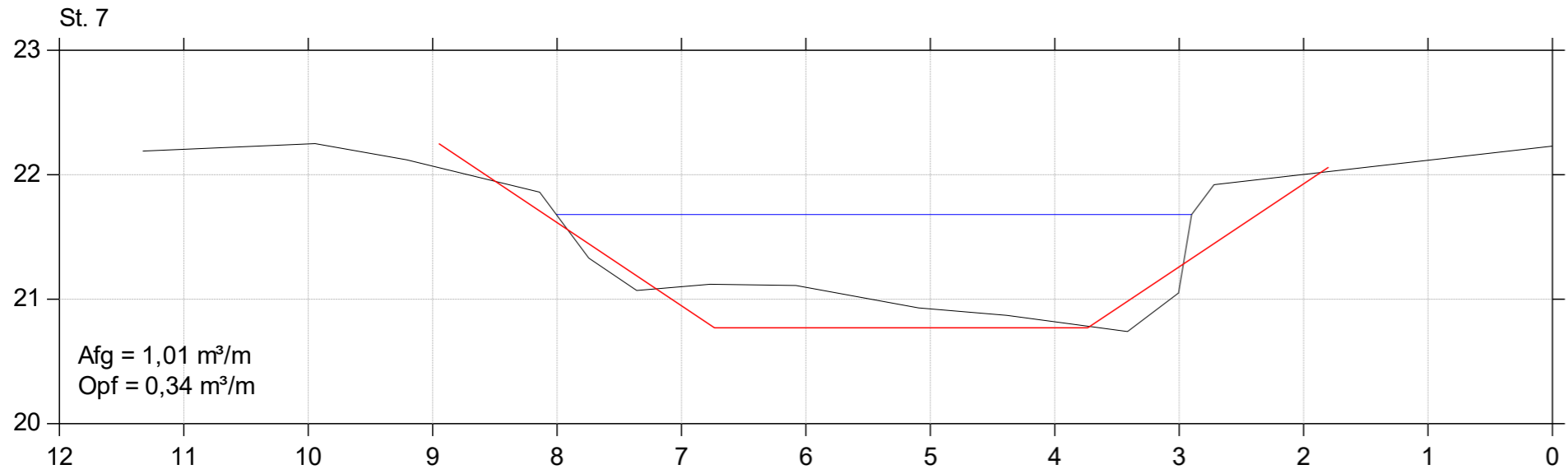
Regulativ 1997, station tilpasset opmåling 2021

— Regulativ 1997, station tilpasset opmåling 2021

— Opmåling februar 2021



Bilag 2.1



Engebæk-Hoven Å

Vandplanprojekt febr. 2021

Lodret akse : Kote i m DVR90, skala 1:50

Vandret akse : Afstand i m, skala 1:50

Opmåling februar 2021

Regulativ 1997, station tilpasset opmåling 2021

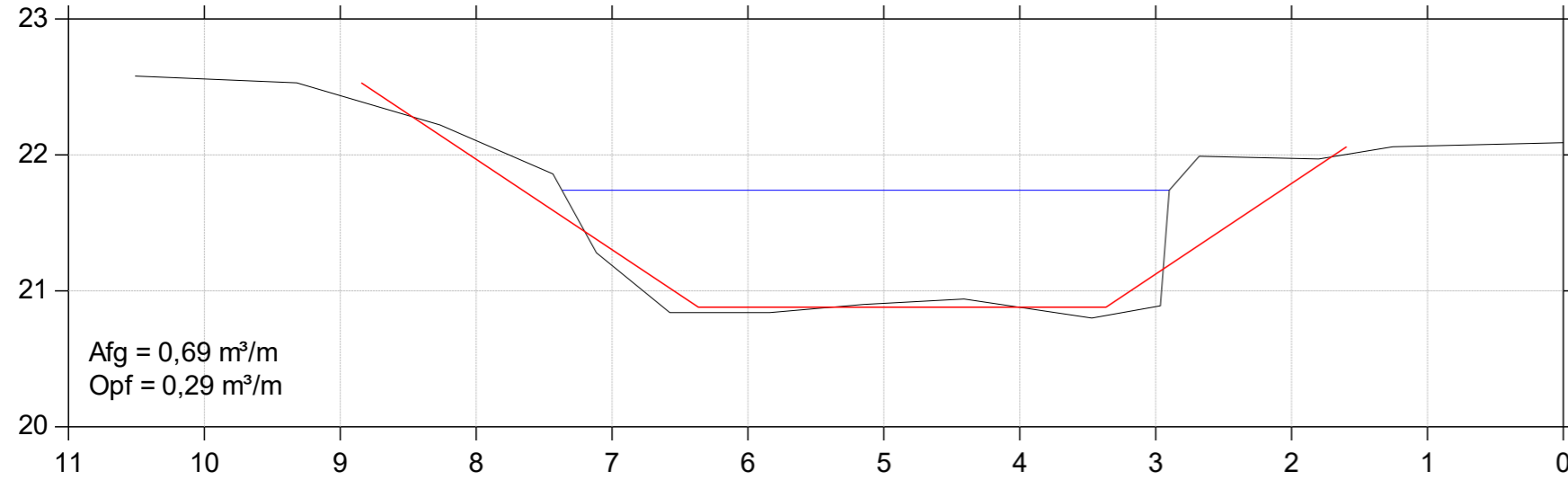
— Regulativ 1997, station tilpasset opmåling 2021

— Opmåling februar 2021

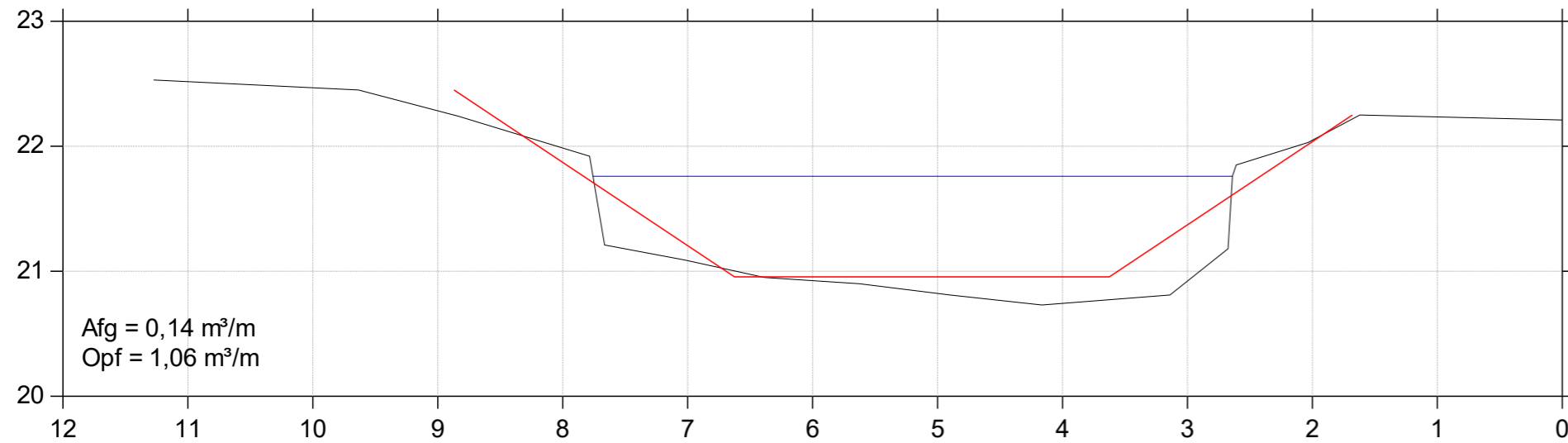


Bilag 2.2

St. 116



St. 194



Engebæk-Hoven Å

Vandplanprojekt febr. 2021

Lodret akse : Kote i m DVR90, skala 1:50

Vandret akse : Afstand i m, skala 1:50

Opmåling februar 2021

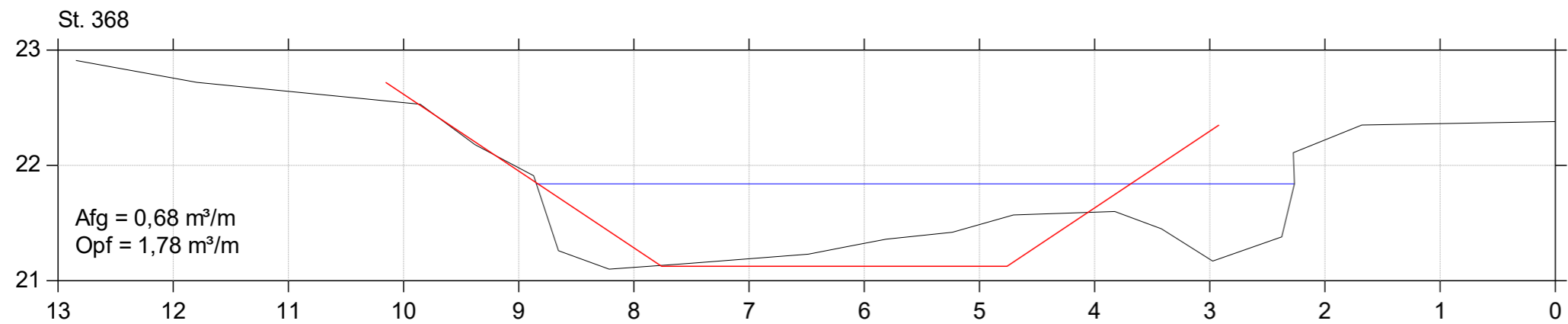
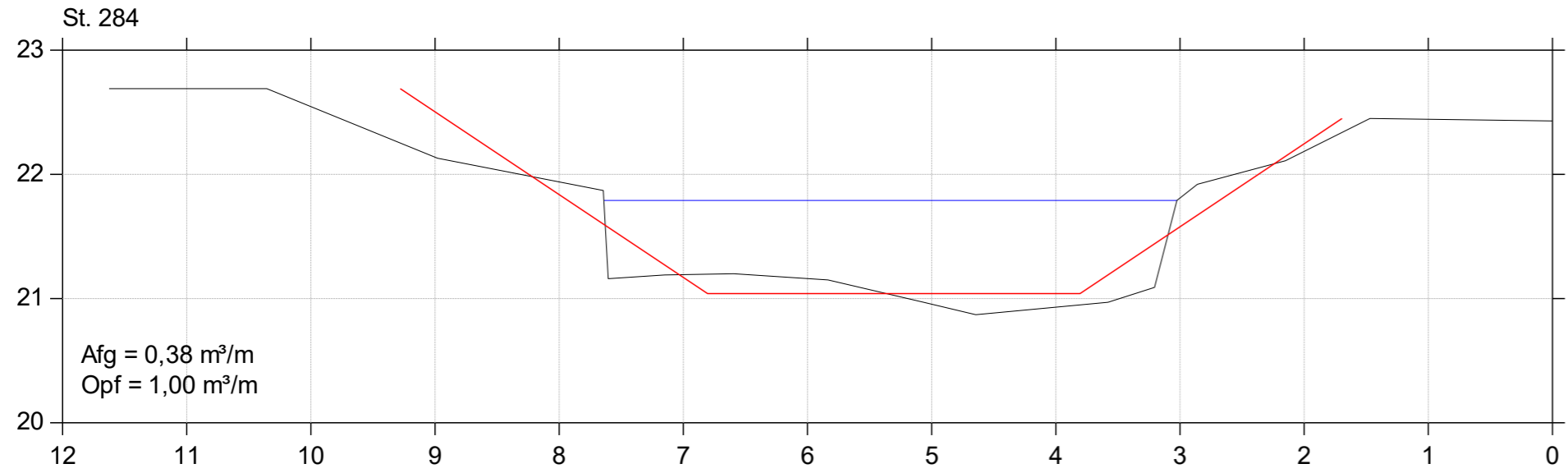
Regulativ 1997, station tilpasset opmåling 2021

— Regulativ 1997, station tilpasset opmåling 2021

— Opmåling februar 2021



Bilag 2.3



Engebæk-Hoven Å

Vandplanprojekt febr. 2021

Lodret akse : Kote i m DVR90, skala 1:50

Vandret akse : Afstand i m, skala 1:50

Opmåling februar 2021

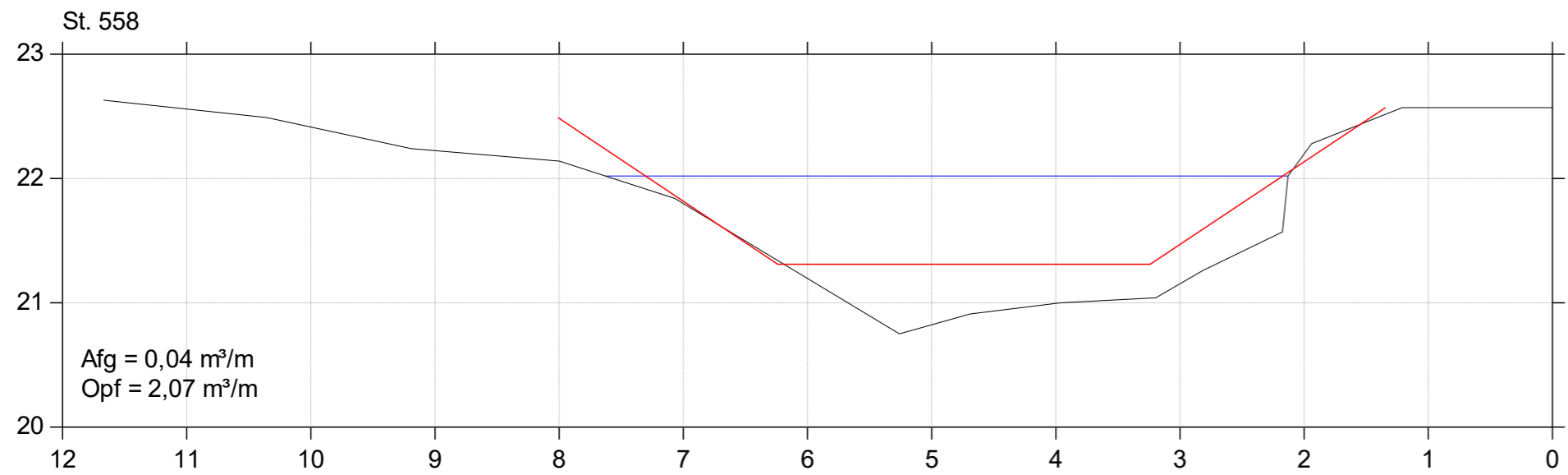
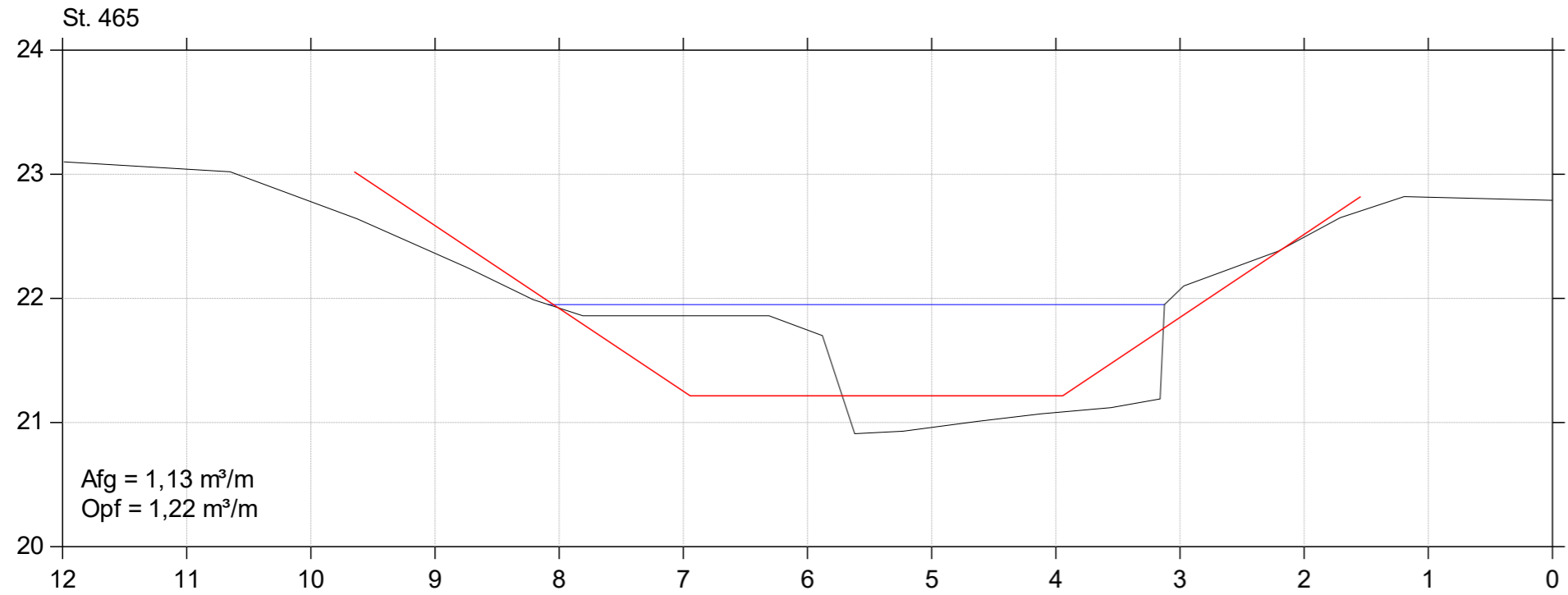
Regulativ 1997, station tilpasset opmåling 2021

— Regulativ 1997, station tilpasset opmåling 2021

— Opmåling februar 2021



Bilag 2.4



Engebæk-Hoven Å

Vandplanprojekt febr. 2021

Lodret akse : Kote i m DVR90, skala 1:50

Vandret akse : Afstand i m, skala 1:50

Opmåling februar 2021

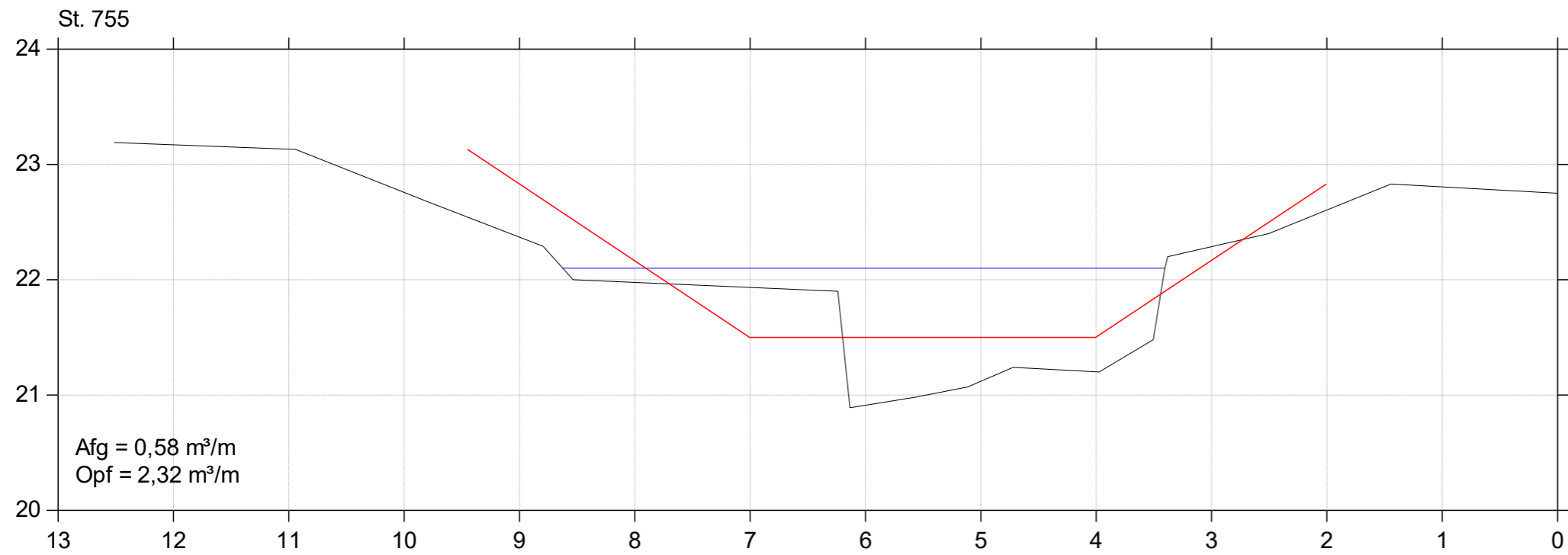
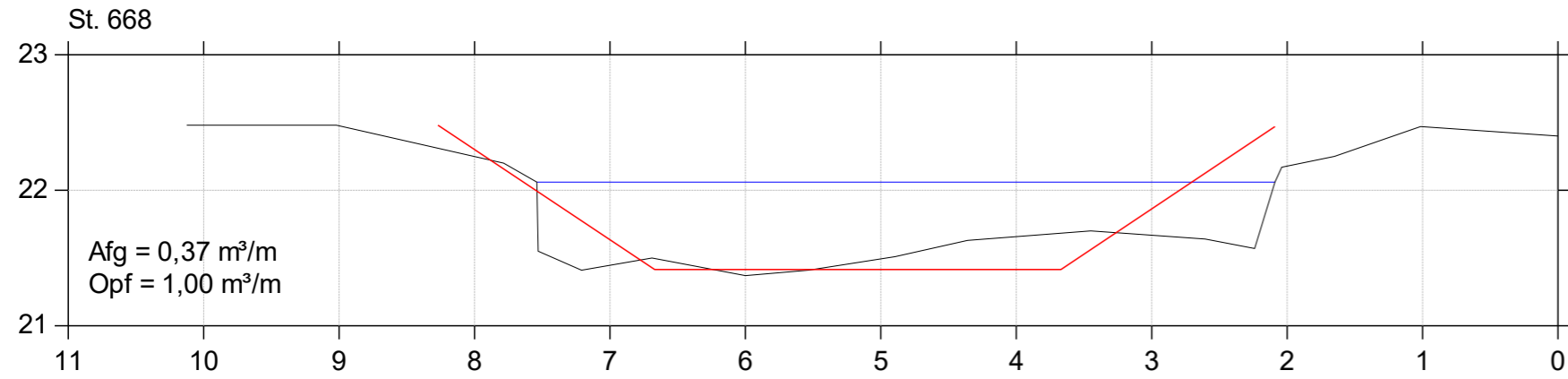
Regulativ 1997, station tilpasset opmåling 2021

Regulativ 1997, station tilpasset opmåling 2021

Opmåling februar 2021



Bilag 2.5



Engebæk-Hoven Å

Vandplanprojekt febr. 2021

Lodret akse : Kote i m DVR90, skala 1:50

Vandret akse : Afstand i m, skala 1:50

Opmåling februar 2021

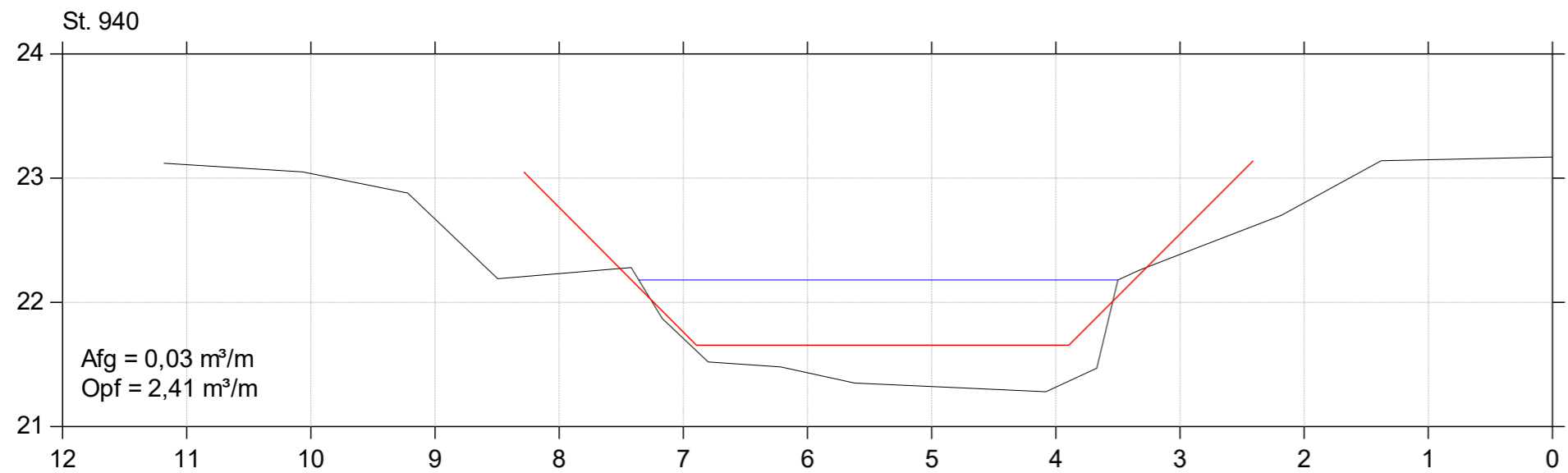
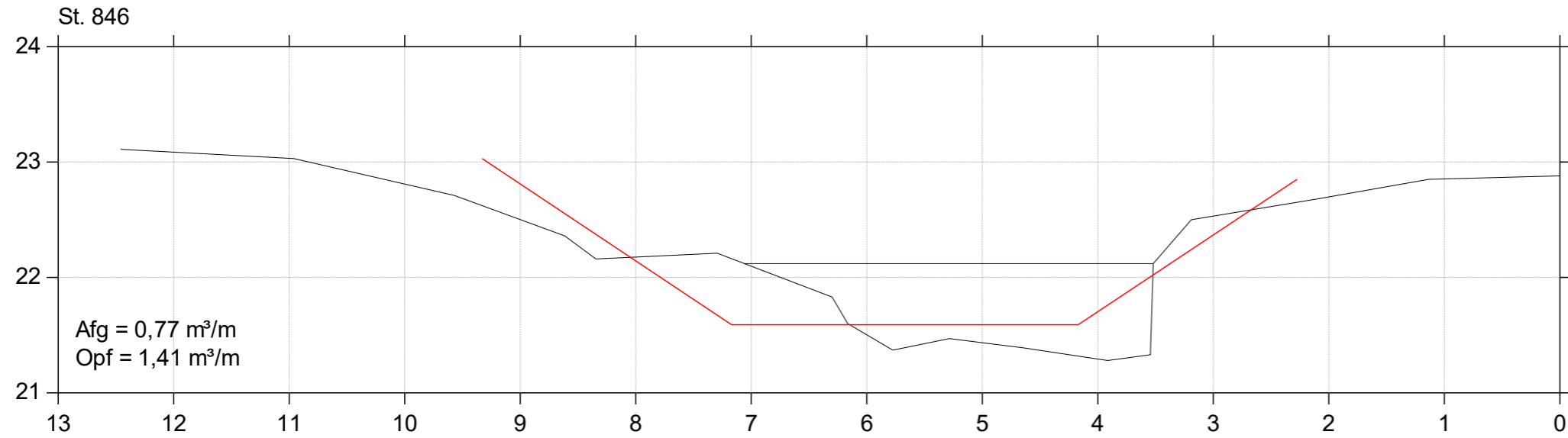
Regulativ 1997, station tilpasset opmåling 2021

— Regulativ 1997, station tilpasset opmåling 2021

— Opmåling februar 2021



Bilag 2.6



Engebæk-Hoven Å

Vandplanprojekt febr. 2021

Lodret akse : Kote i m DVR90, skala 1:50

Vandret akse : Afstand i m, skala 1:50

Opmåling februar 2021

Regulativ 1997, station tilpasset opmåling 2021

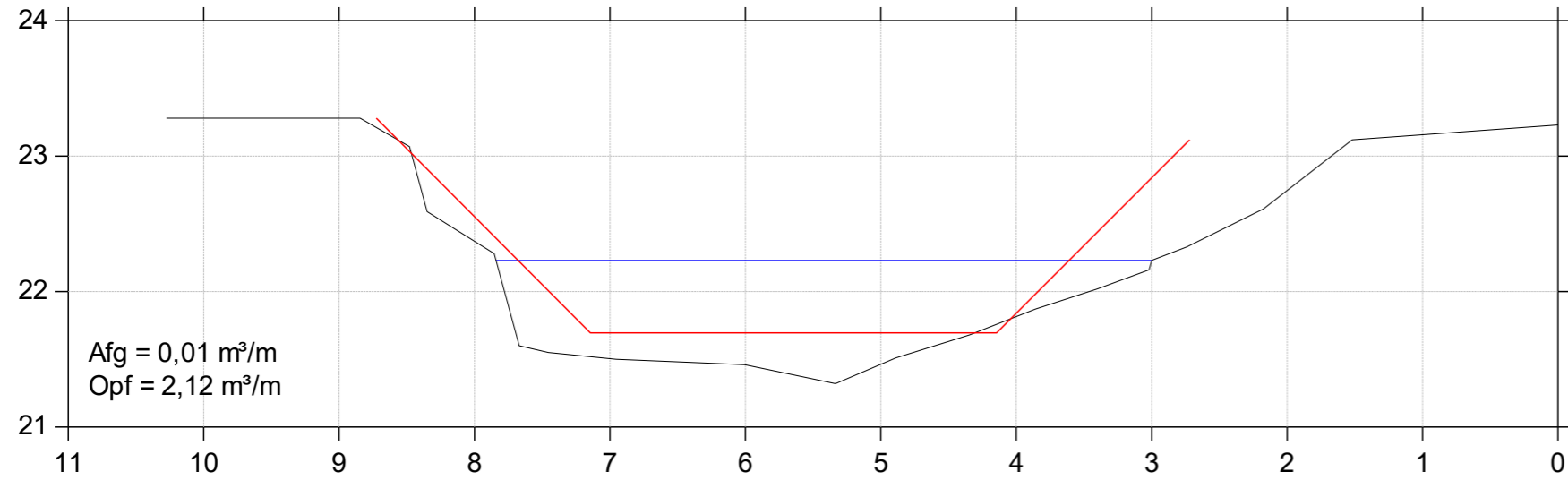
— Regulativ 1997, station tilpasset opmåling 2021

— Opmåling februar 2021

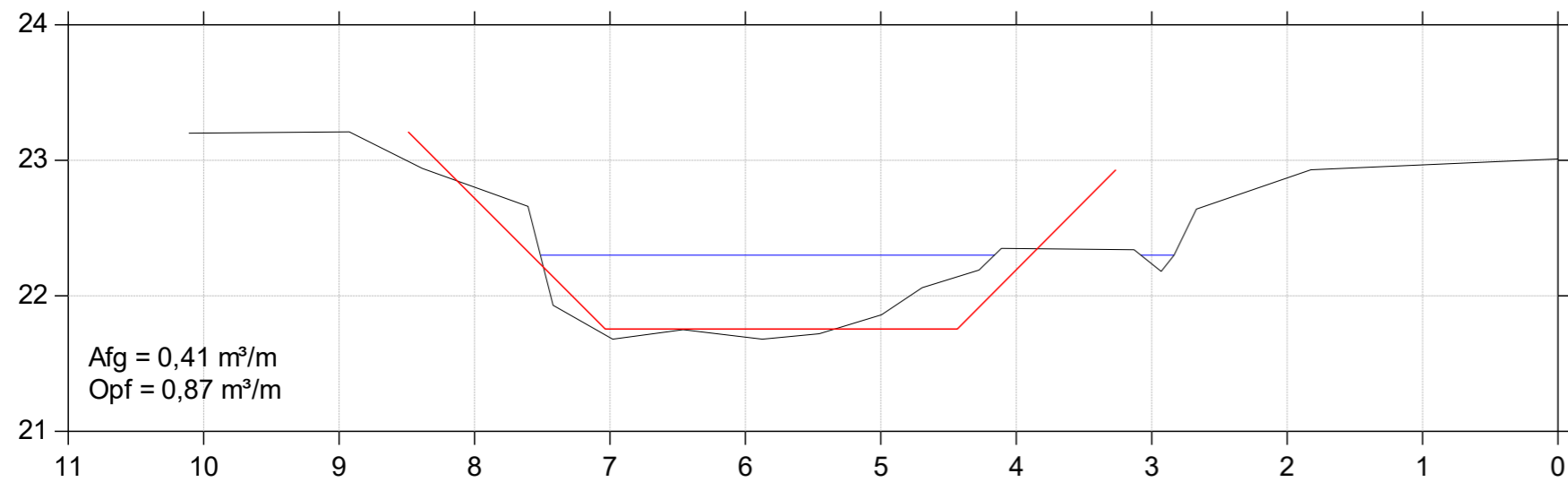


Bilag 2.7

St. 1031



St. 1132



Engebæk-Hoven Å

Vandplanprojekt febr. 2021

Lodret akse : Kote i m DVR90, skala 1:50

Vandret akse : Afstand i m, skala 1:50

Opmåling februar 2021

Regulativ 1997, station tilpasset opmåling 2021

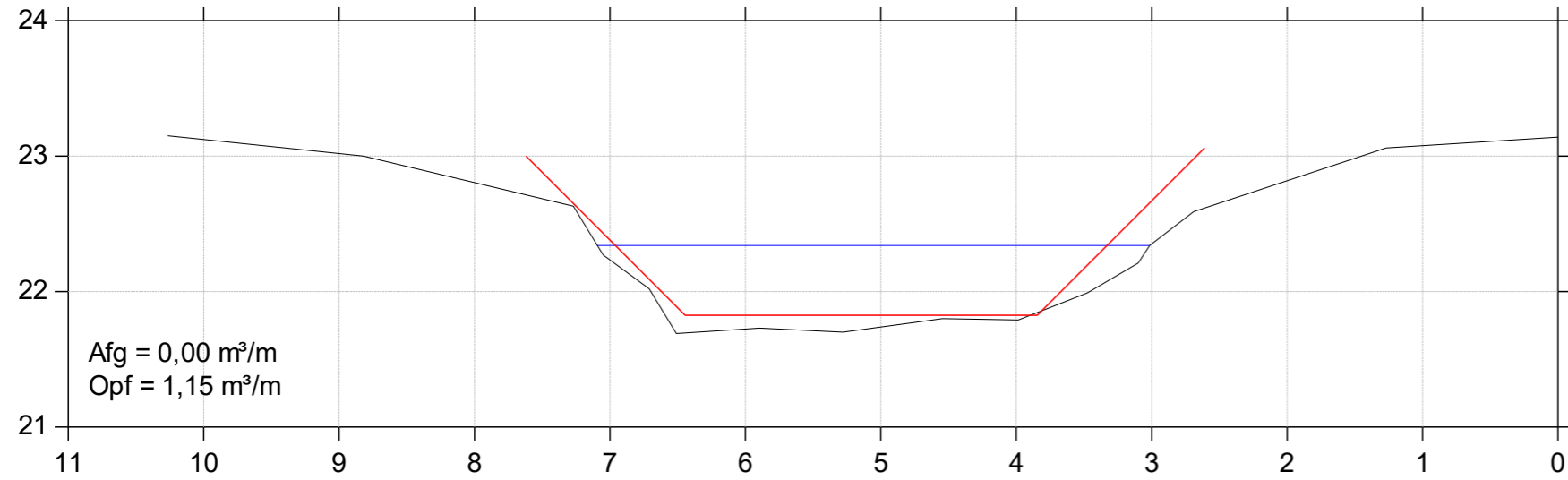
— Regulativ 1997, station tilpasset opmåling 2021

— Opmåling februar 2021

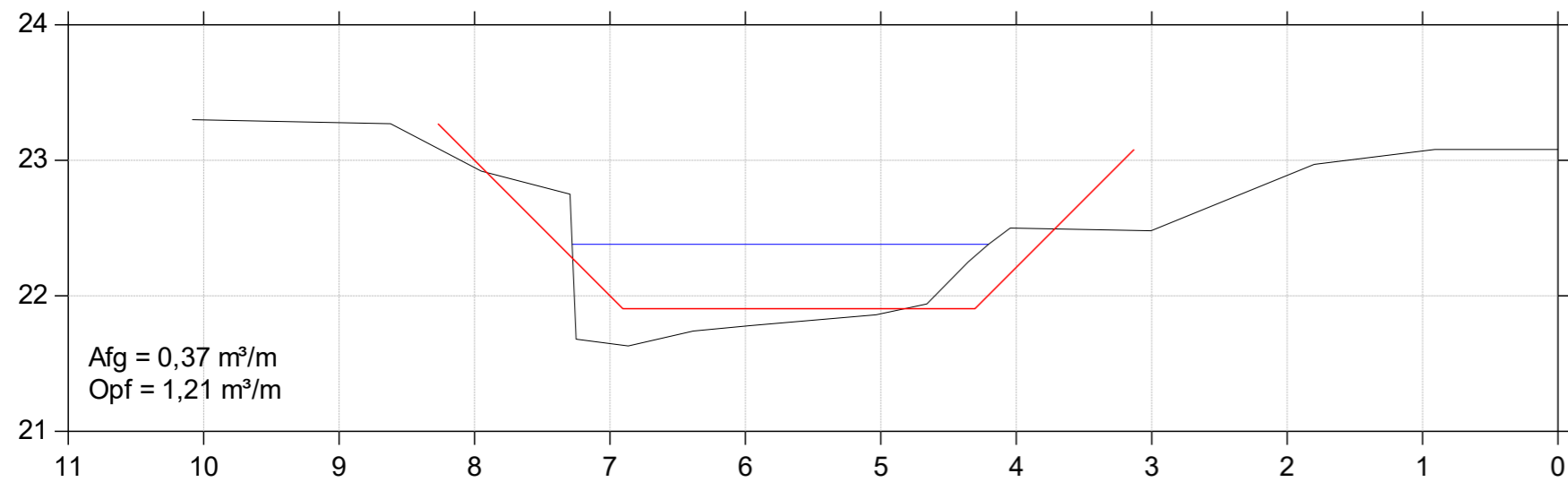


Bilag 2.8

St. 1221



St. 1320



Engebæk-Hoven Å

Vandplanprojekt febr. 2021

Lodret akse : Kote i m DVR90, skala 1:50

Vandret akse : Afstand i m, skala 1:50

Opmåling februar 2021

Regulativ 1997, station tilpasset opmåling 2021

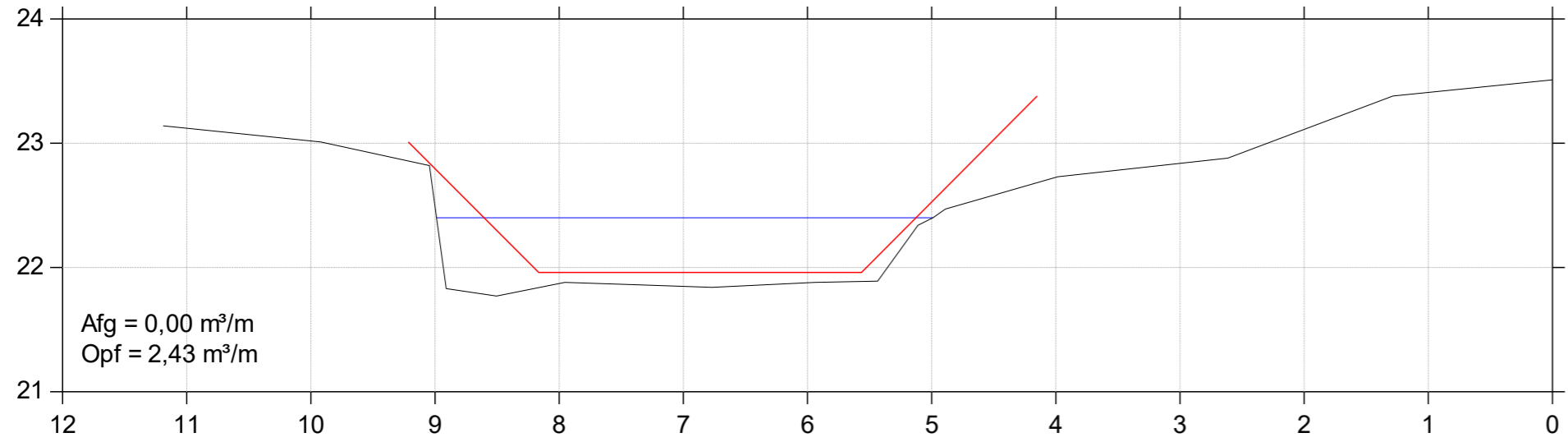
— Regulativ 1997, station tilpasset opmåling 2021

— Opmåling februar 2021

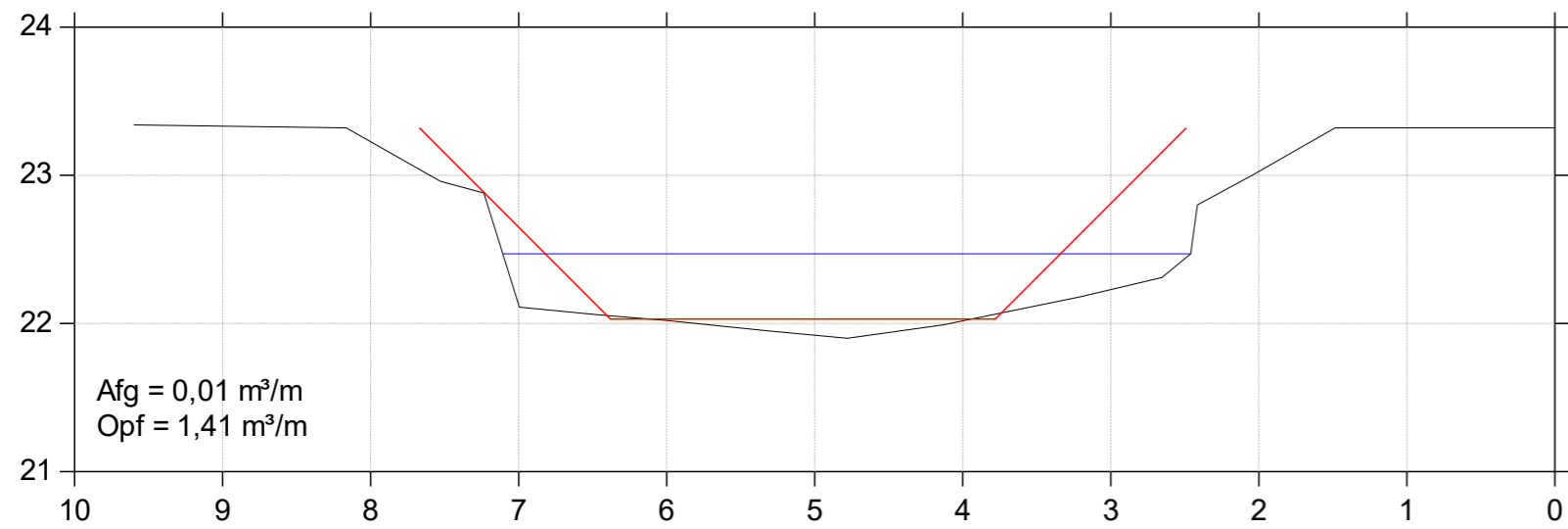


Bilag 2.9

St. 1392



St. 1477



Engebæk-Hoven Å

Vandplanprojekt febr. 2021

Lodret akse : Kote i m DVR90, skala 1:50

Vandret akse : Afstand i m, skala 1:50

Opmåling februar 2021

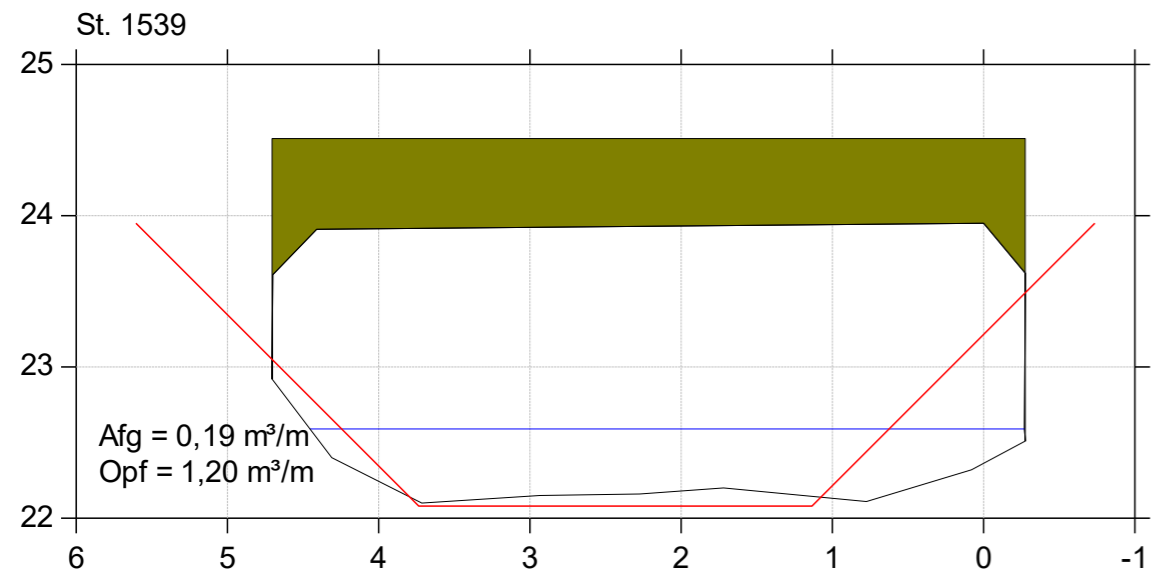
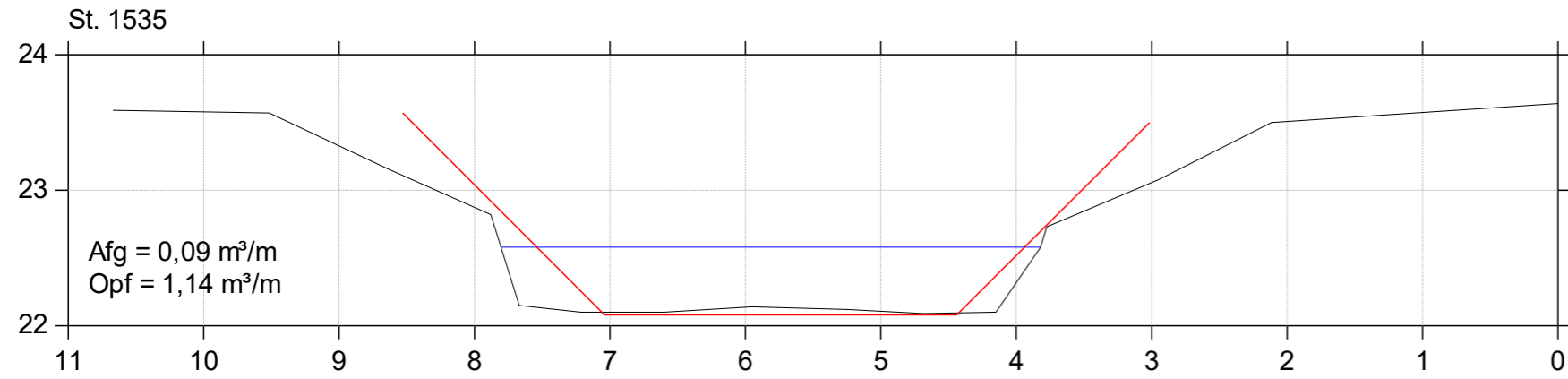
Regulativ 1997, station tilpasset opmåling 2021

— Regulativ 1997, station tilpasset opmåling 2021

— Opmåling februar 2021



Bilag 2.10



Engebæk-Hoven Å

Vandplanprojekt febr. 2021

Lodret akse : Kote i m DVR90, skala 1:50

Vandret akse : Afstand i m, skala 1:50

Opmåling februar 2021

Regulativ 1997, station tilpasset opmåling 2021

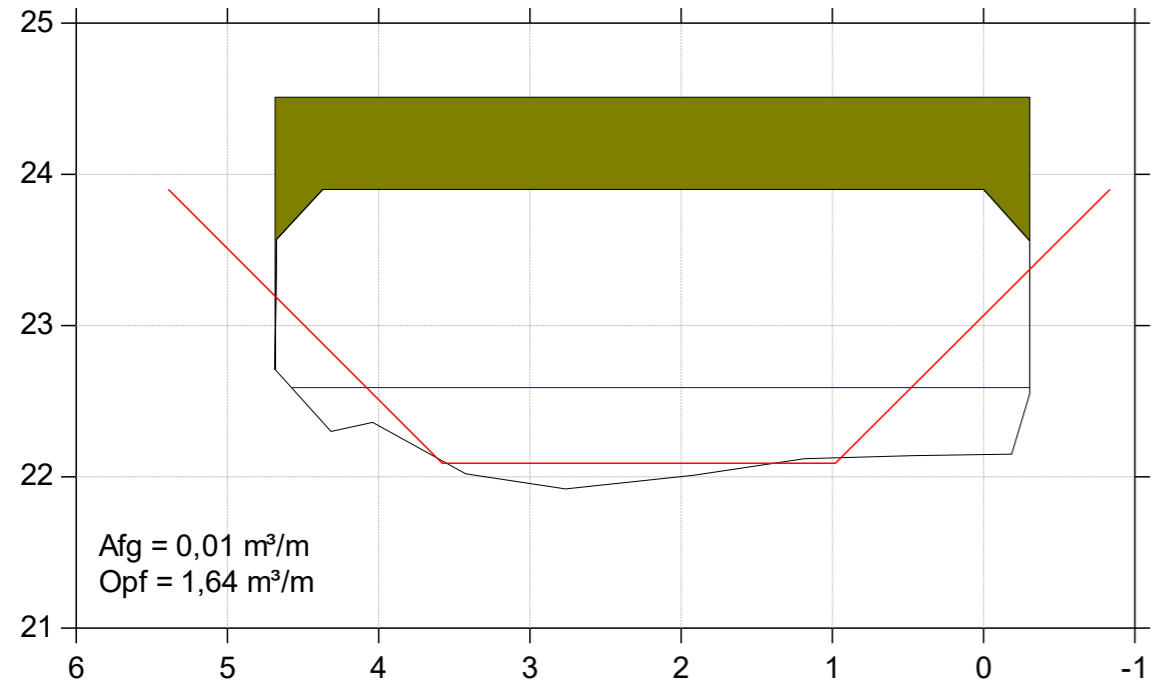
— Regulativ 1997, station tilpasset opmåling 2021

— Opmåling februar 2021

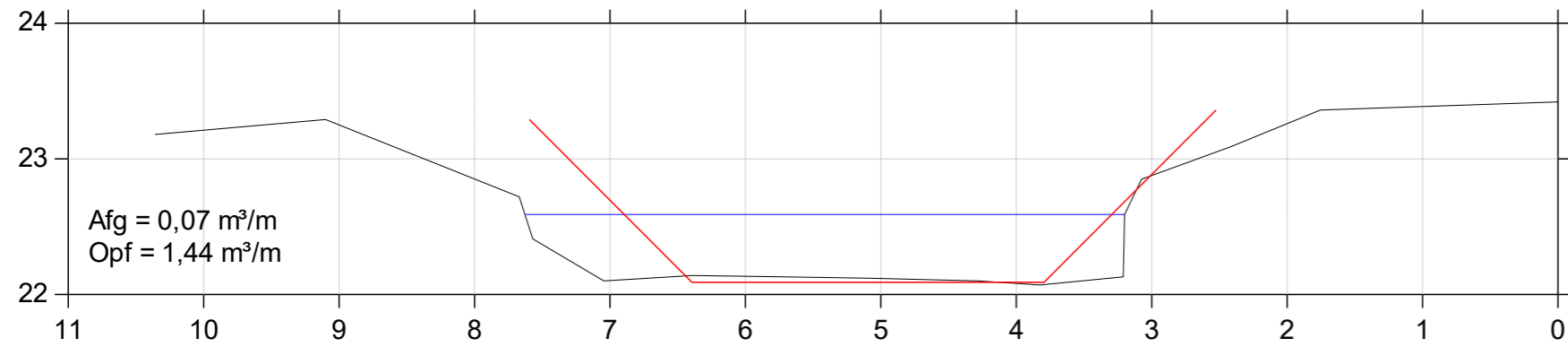


Bilag 2.11

St. 1547



St. 1551



Engebæk-Hoven Å

Vandplanprojekt febr. 2021

Lodret akse : Kote i m DVR90, skala 1:50

Vandret akse : Afstand i m, skala 1:50

Opmåling februar 2021

Regulativ 1997, station tilpasset opmåling 2021

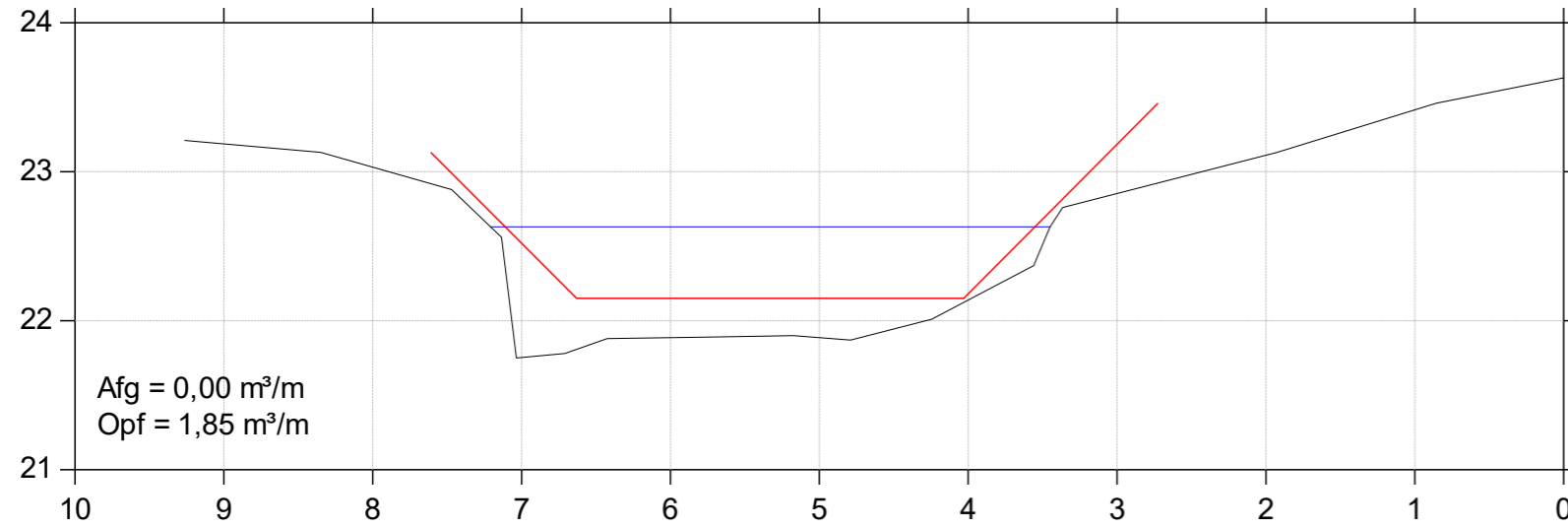
— Regulativ 1997, station tilpasset opmåling 2021

— Opmåling februar 2021

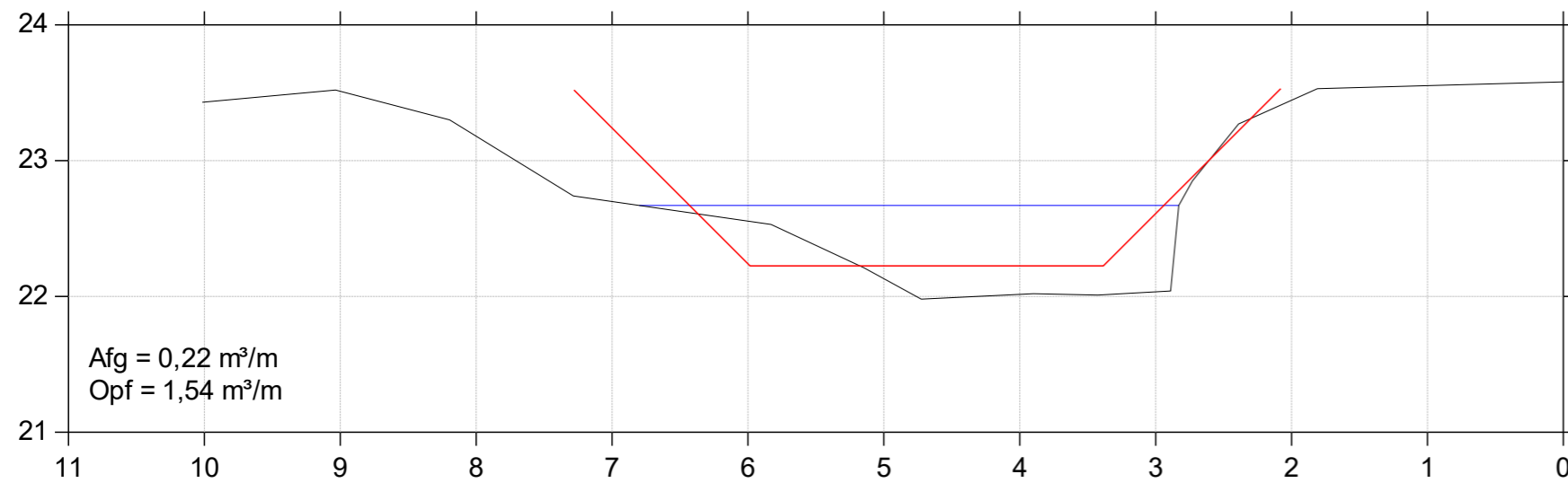


Bilag 2.12

St. 1628



St. 1718



Engebæk-Hoven Å

Vandplanprojekt febr. 2021

Lodret akse : Kote i m DVR90, skala 1:50

Vandret akse : Afstand i m, skala 1:50

Opmåling februar 2021

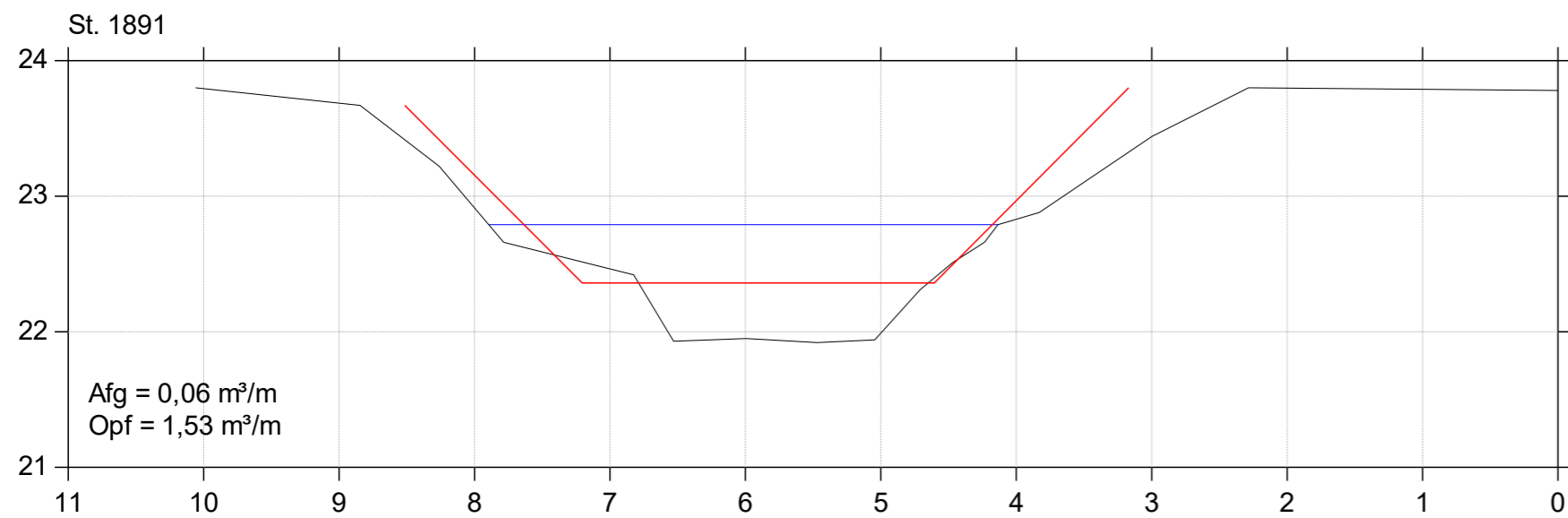
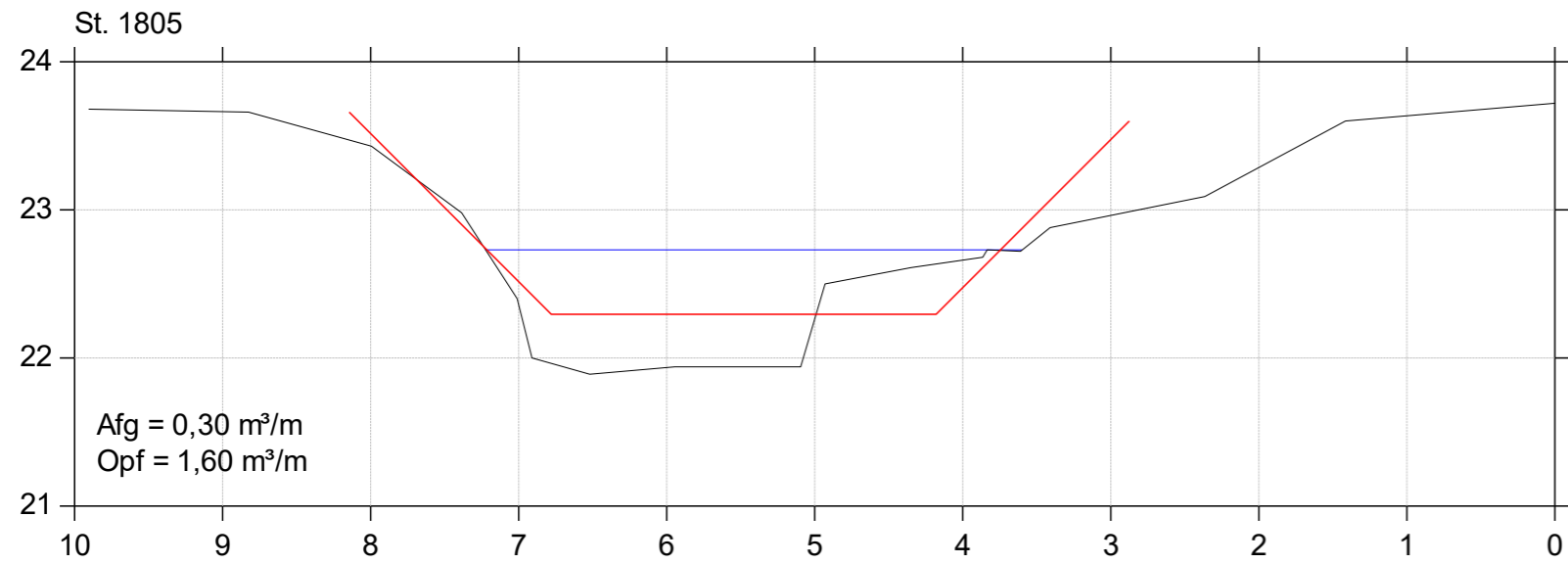
Regulativ 1997, station tilpasset opmåling 2021

— Regulativ 1997, station tilpasset opmåling 2021

— Opmåling februar 2021



Bilag 2.13



Engebæk-Hoven Å

Vandplanprojekt febr. 2021

Lodret akse : Kote i m DVR90, skala 1:50

Vandret akse : Afstand i m, skala 1:50

Opmåling februar 2021

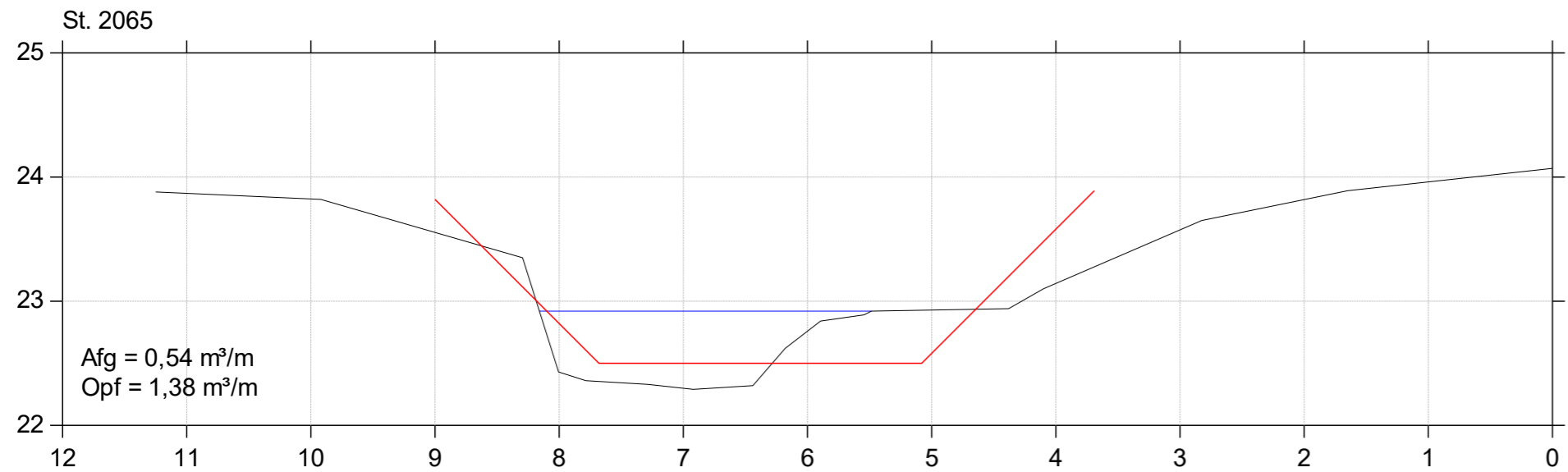
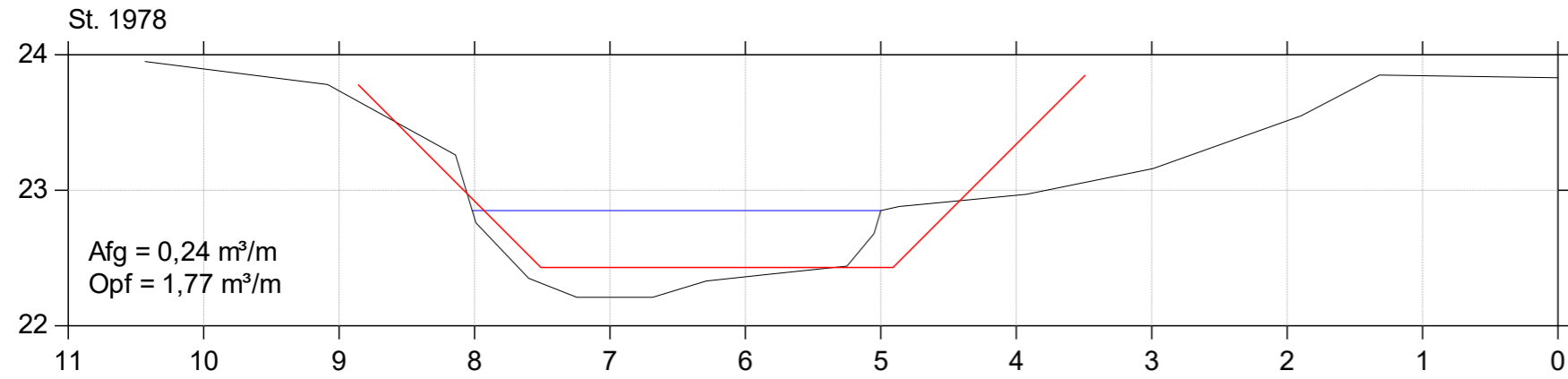
Regulativ 1997, station tilpasset opmåling 2021

— Regulativ 1997, station tilpasset opmåling 2021

— Opmåling februar 2021



Bilag 2.14



Engebæk-Hoven Å

Vandplanprojekt febr. 2021

Lodret akse : Kote i m DVR90, skala 1:50

Vandret akse : Afstand i m, skala 1:50

Opmåling februar 2021

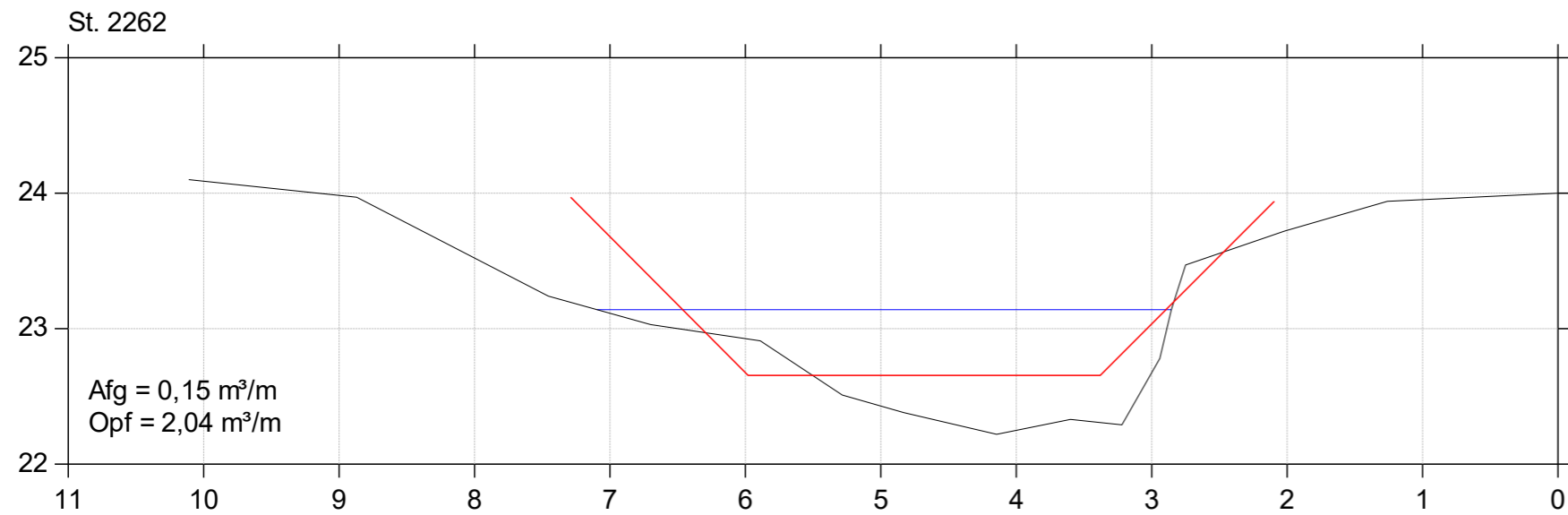
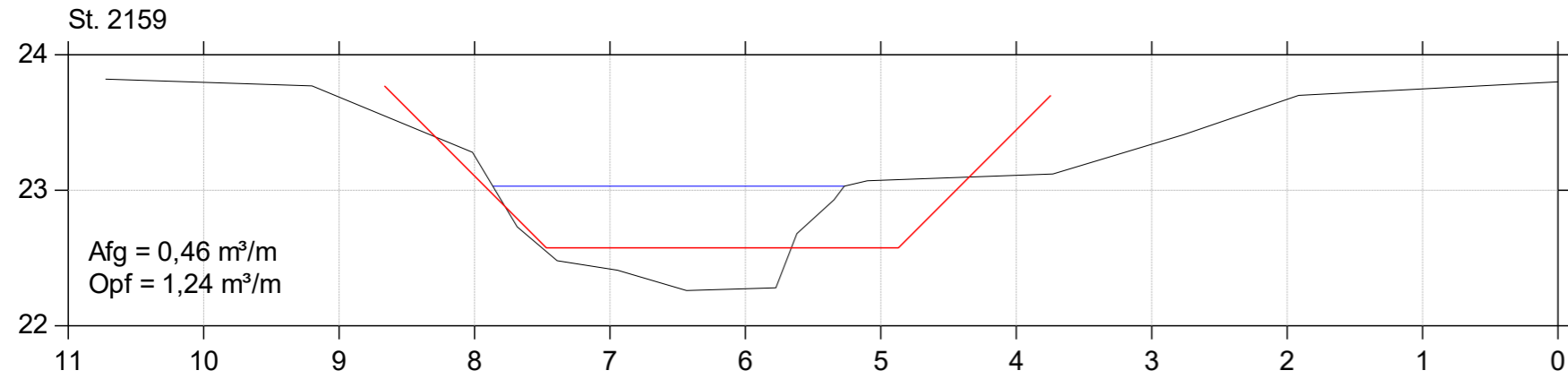
Regulativ 1997, station tilpasset opmåling 2021

— Regulativ 1997, station tilpasset opmåling 2021

— Opmåling februar 2021



Bilag 2.15



Engebæk-Hoven Å

Vandplanprojekt febr. 2021

Lodret akse : Kote i m DVR90, skala 1:50

Vandret akse : Afstand i m, skala 1:50

Opmåling februar 2021

Regulativ 1997, station tilpasset opmåling 2021

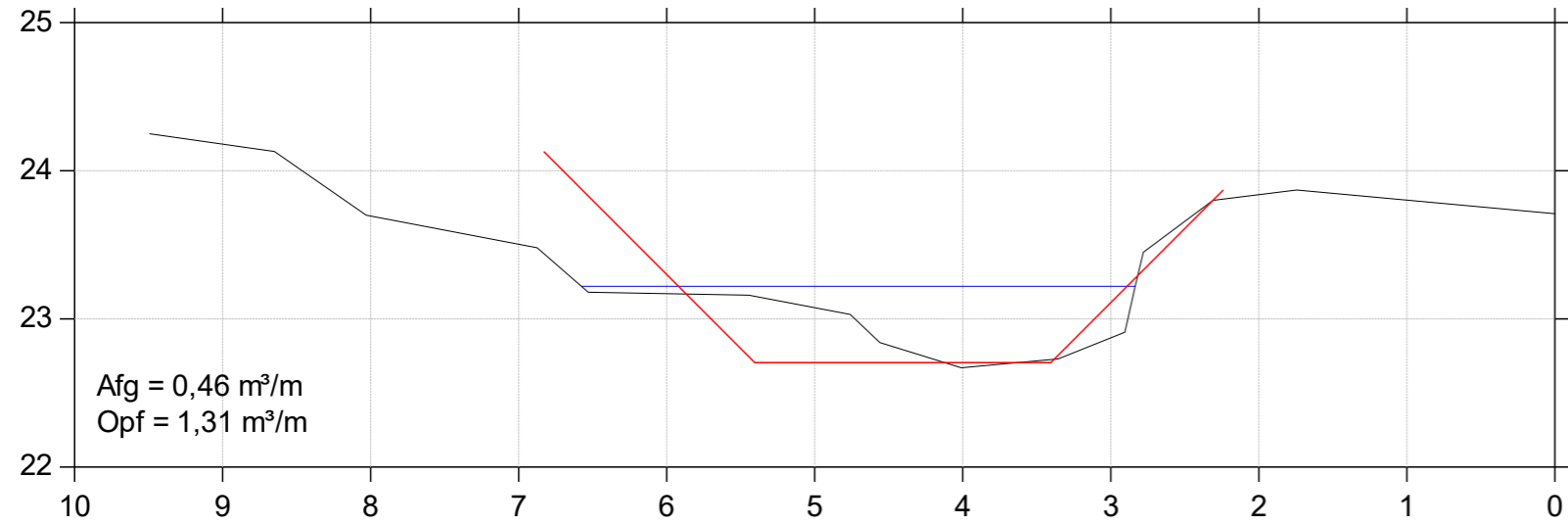
— Regulativ 1997, station tilpasset opmåling 2021

— Opmåling februar 2021

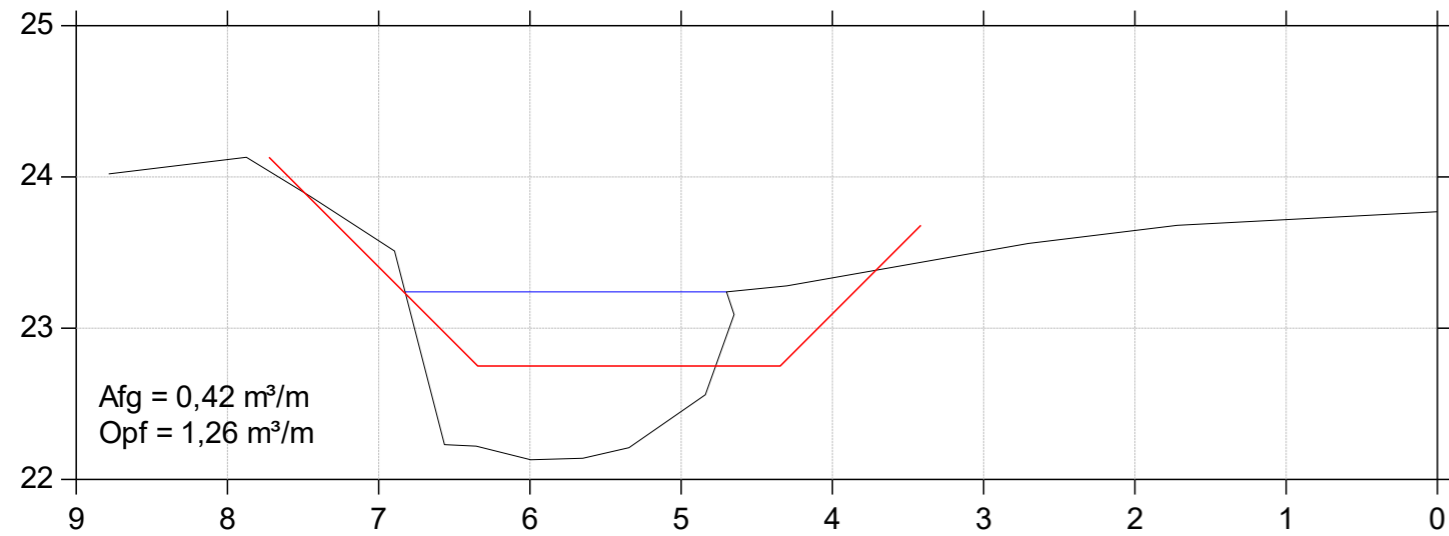


Bilag 2.16

St. 2332



St. 2400



Engebæk-Hoven Å

Vandplanprojekt febr. 2021

Lodret akse : Kote i m DVR90, skala 1:50

Vandret akse : Afstand i m, skala 1:50

Opmåling februar 2021

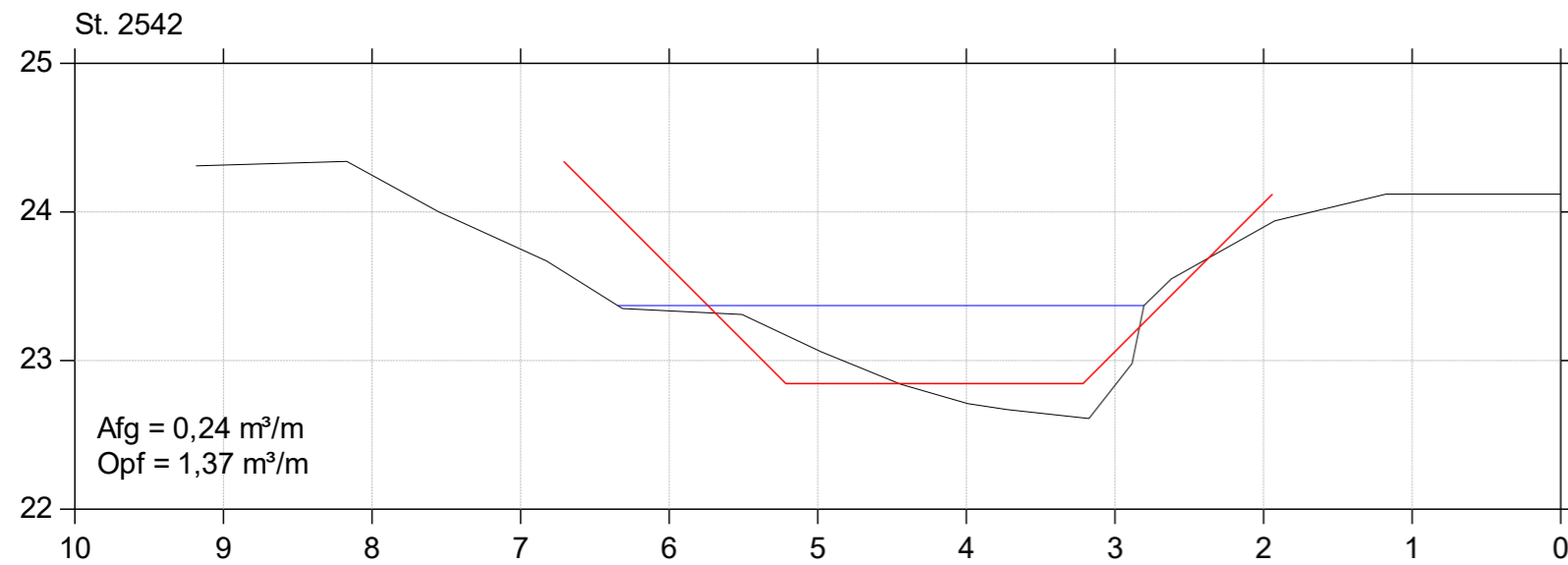
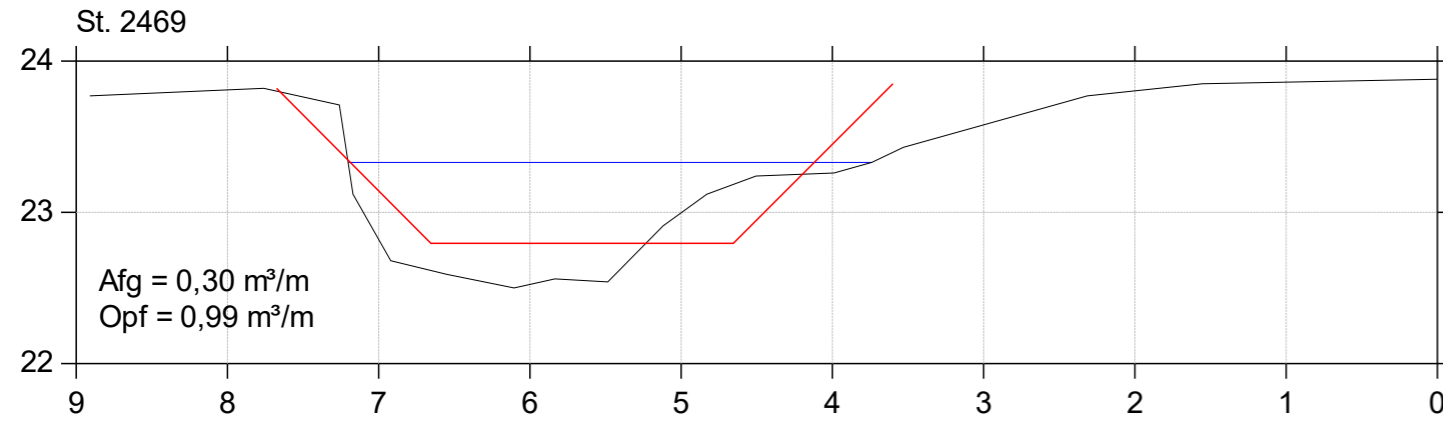
Regulativ 1997, station tilpasset opmåling 2021

— Regulativ 1997, station tilpasset opmåling 2021

— Opmåling februar 2021



Bilag 2.17



Engebæk-Hoven Å

Vandplanprojekt febr. 2021

Lodret akse : Kote i m DVR90, skala 1:50

Vandret akse : Afstand i m, skala 1:50

Opmåling februar 2021

Regulativ 1997, station tilpasset opmåling 2021

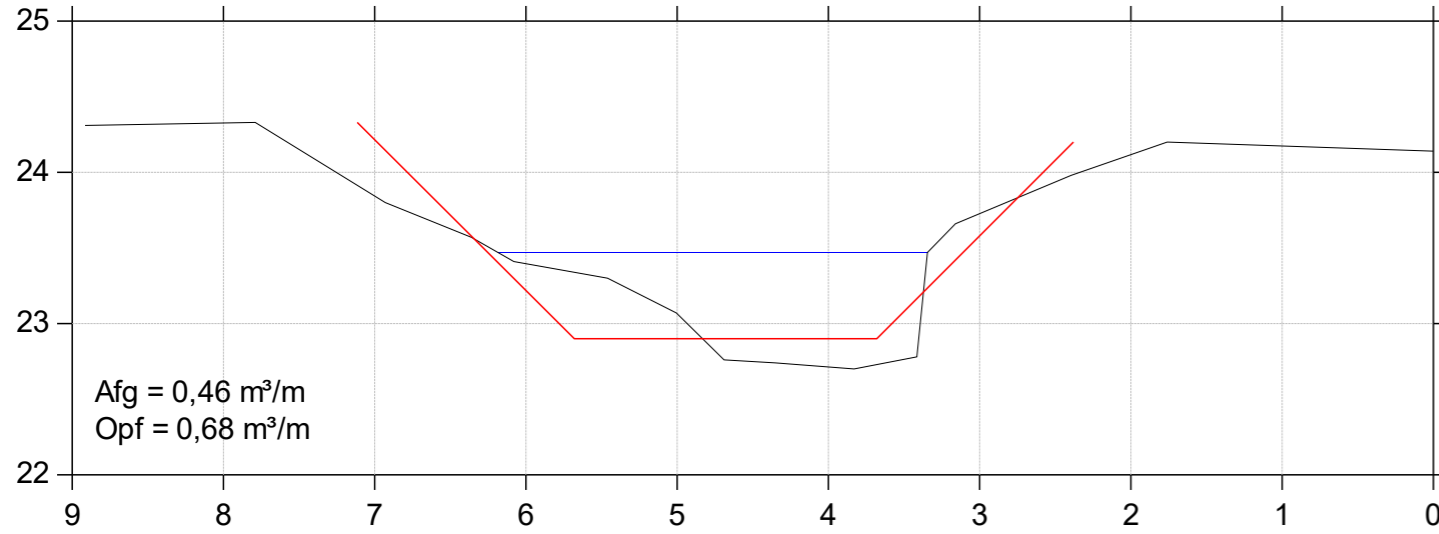
— Regulativ 1997, station tilpasset opmåling 2021

— Opmåling februar 2021

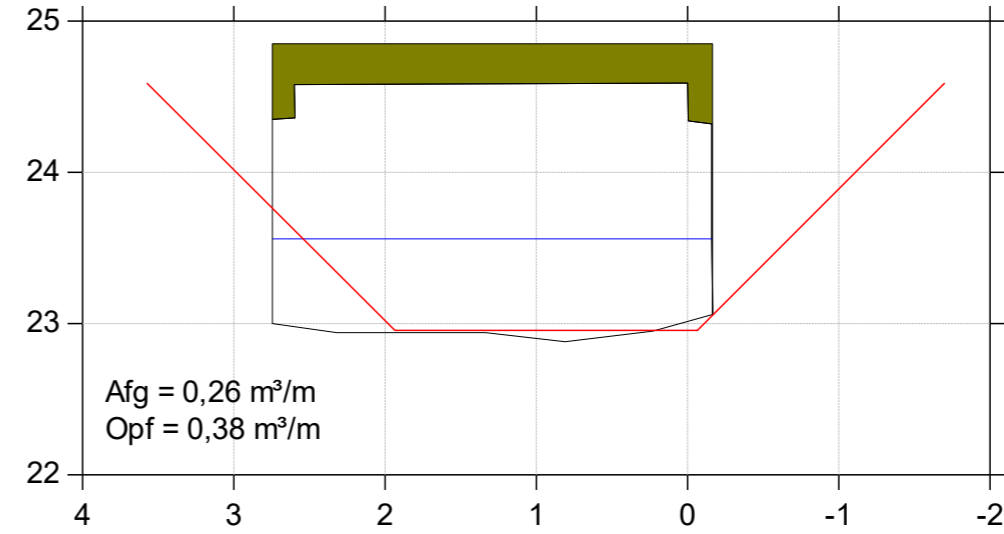


Bilag 2.18

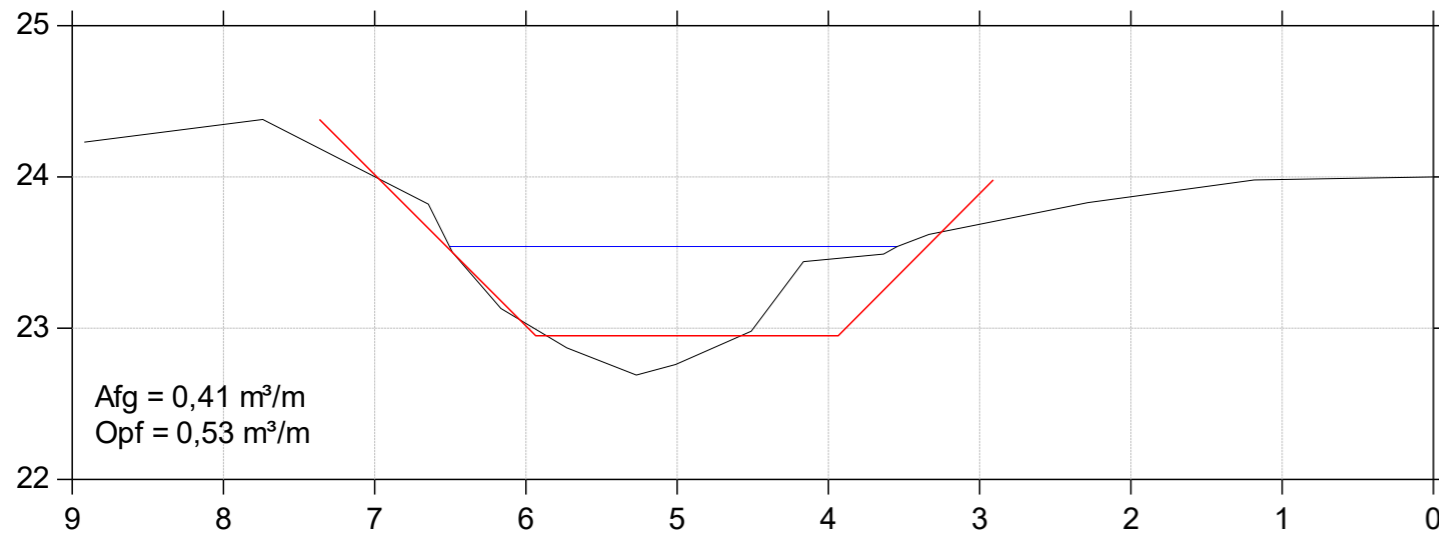
St. 2622



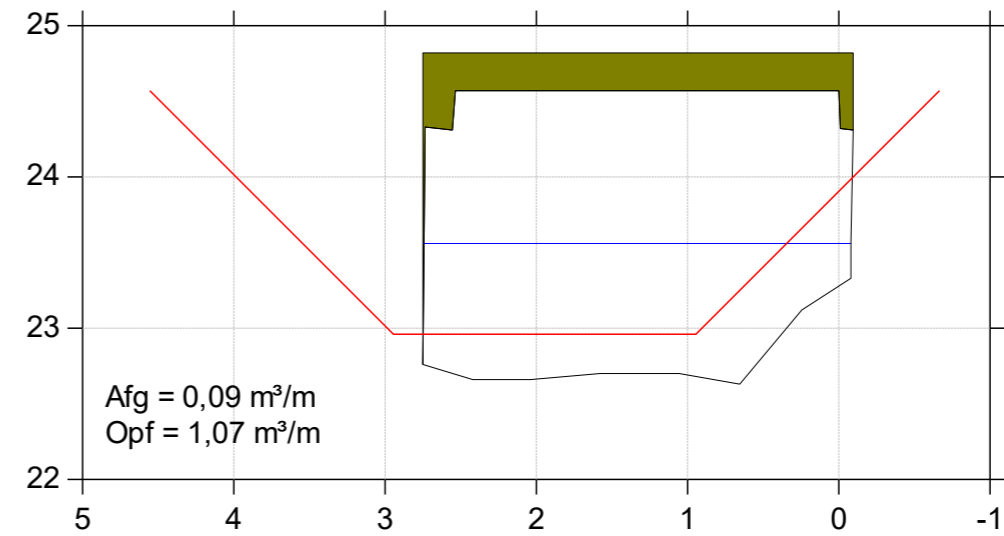
St. 2706



St. 2701



St. 2712



Engebæk-Hoven Å

Vandplanprojekt febr. 2021

Lodret akse : Kote i m DVR90, skala 1:50

Vandret akse : Afstand i m, skala 1:50

Opmåling februar 2021

Regulativ 1997, station tilpasset opmåling 2021

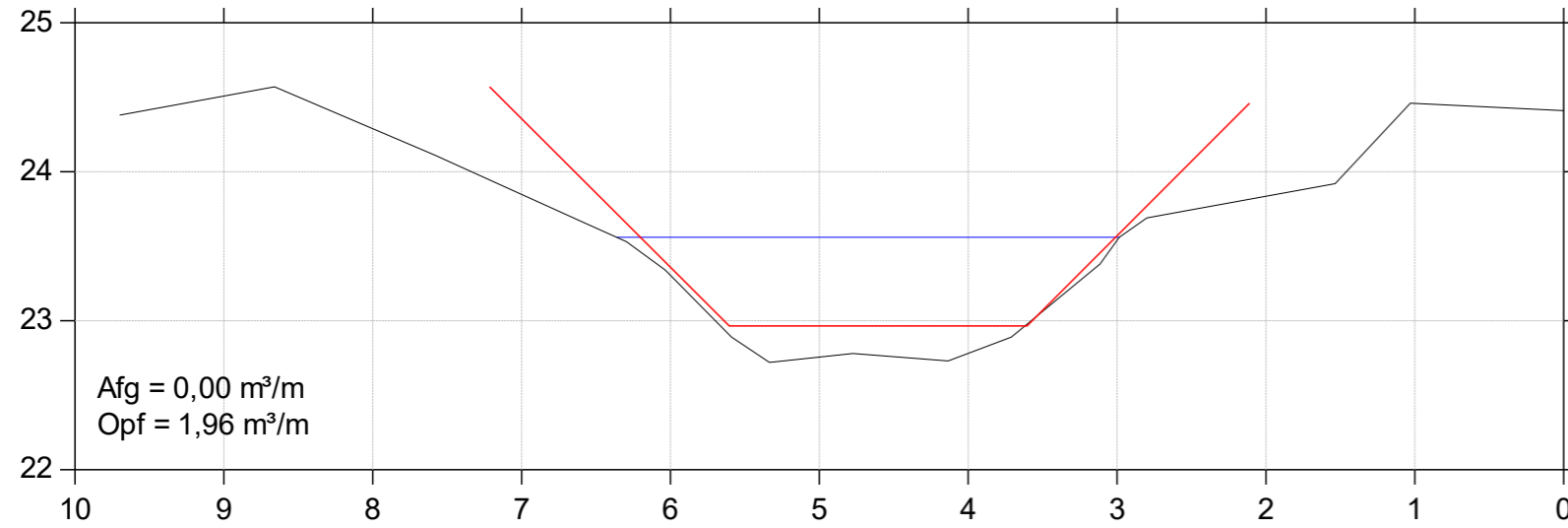
— Regulativ 1997, station tilpasset opmåling 2021

— Opmåling februar 2021

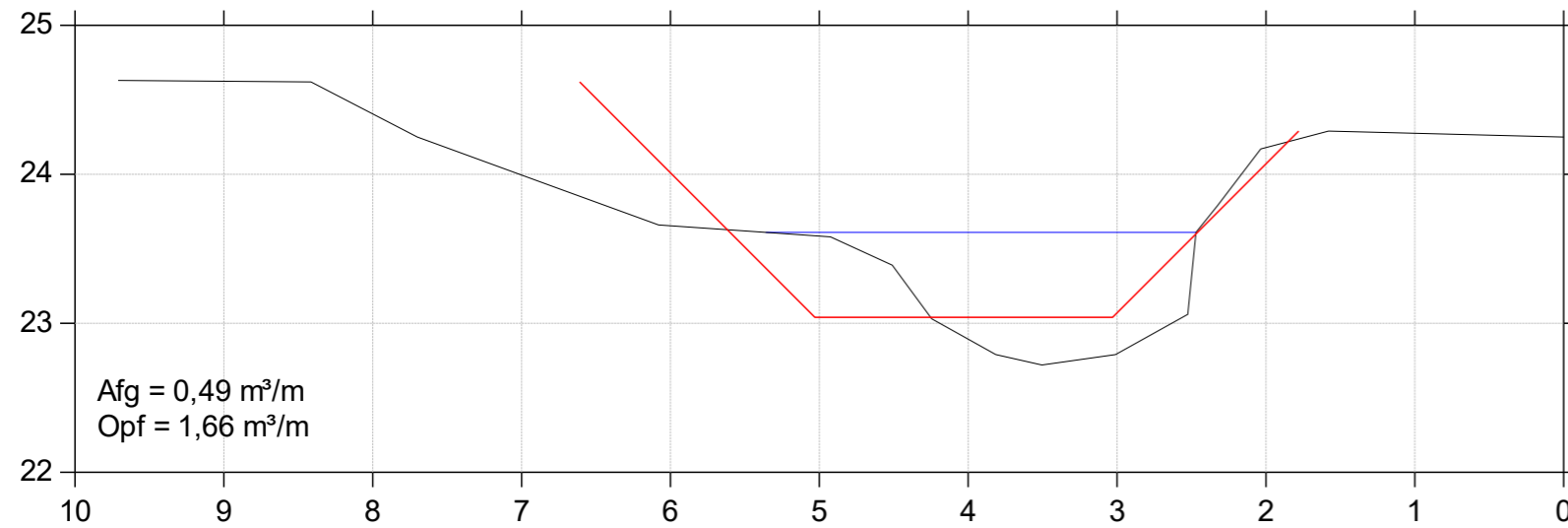


Bilag 2.19

St. 2717



St. 2794



Engebæk-Hoven Å

Vandplanprojekt febr. 2021

Lodret akse : Kote i m DVR90, skala 1:50

Vandret akse : Afstand i m, skala 1:50

Opmåling februar 2021

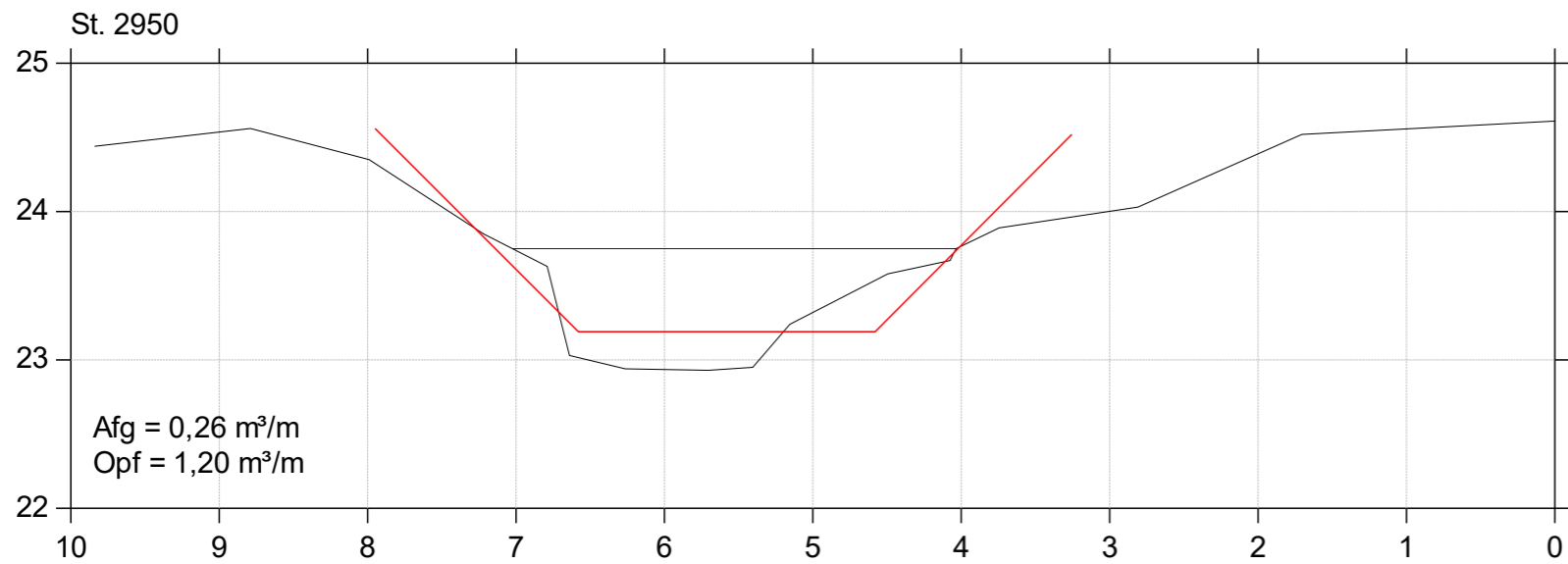
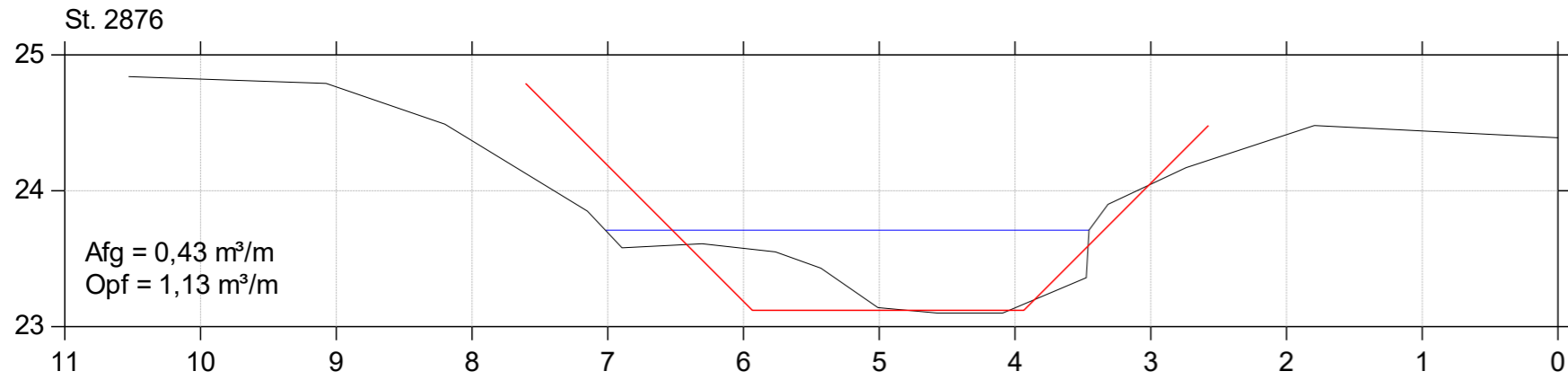
Regulativ 1997, station tilpasset opmåling 2021

— Regulativ 1997, station tilpasset opmåling 2021

— Opmåling februar 2021



Bilag 2.20



Engebæk-Hoven Å

Vandplanprojekt febr. 2021

Lodret akse : Kote i m DVR90, skala 1:50

Vandret akse : Afstand i m, skala 1:50

Opmåling februar 2021

Regulativ 1997, station tilpasset opmåling 2021

— Regulativ 1997, station tilpasset opmåling 2021

— Opmåling februar 2021



Bilag 2.21

